

















**Legend**

-  No City Sewer
-  Bushaway Conservation District
-  Estate Single Family
-  One Acre Single Family
-  Low Density Single Family
-  Medium Density Multiple Family
-  High Density Multiple Family
-  Mixed Use Residential
-  Mixed Use Commercial
-  Service Commercial
-  Central Business District
-  Downtown Mixed Use District
-  Institutional/Public
-  Semi-Public/Private
-  Park
-  Public Open Space

Source: City of Wayzata

Prepared By: City of Wayzata  
 Planning Dept.  
 Revised 05/01/2015

2008 Update  
 Wayzata Comprehensive Plan

**Proposed Land Use Map  
 Map 3.2**

